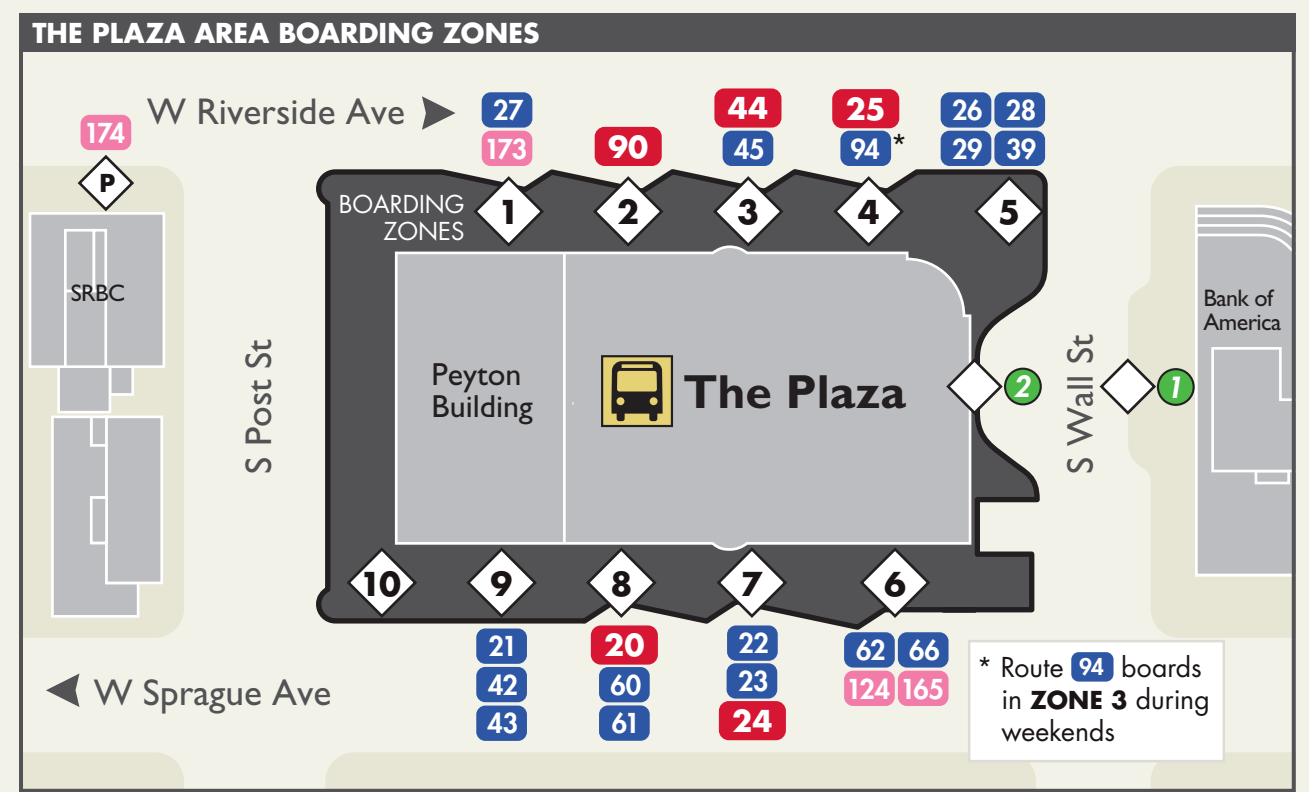
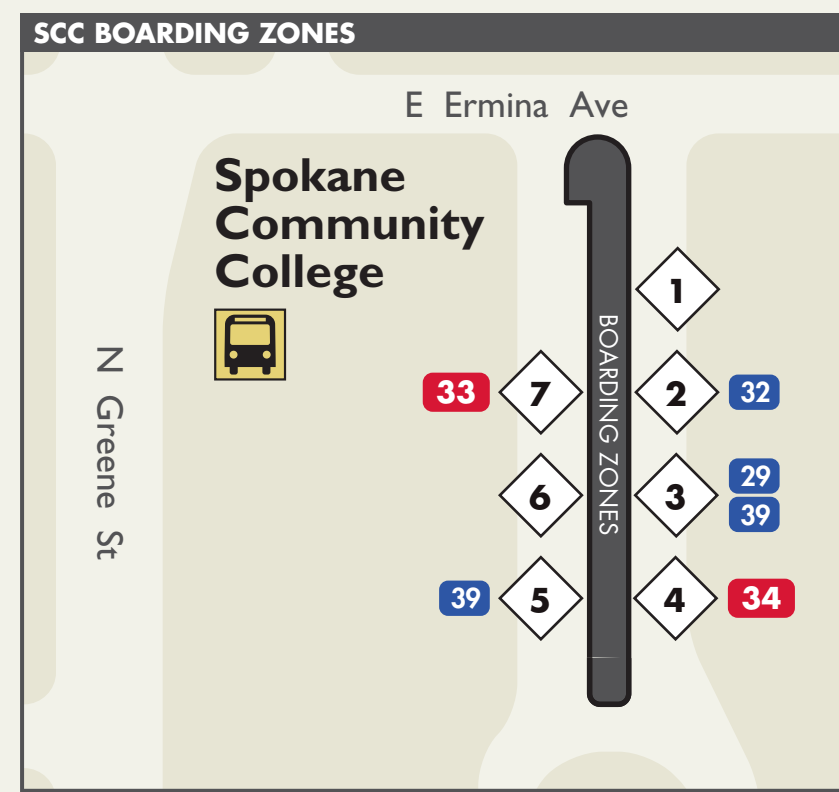
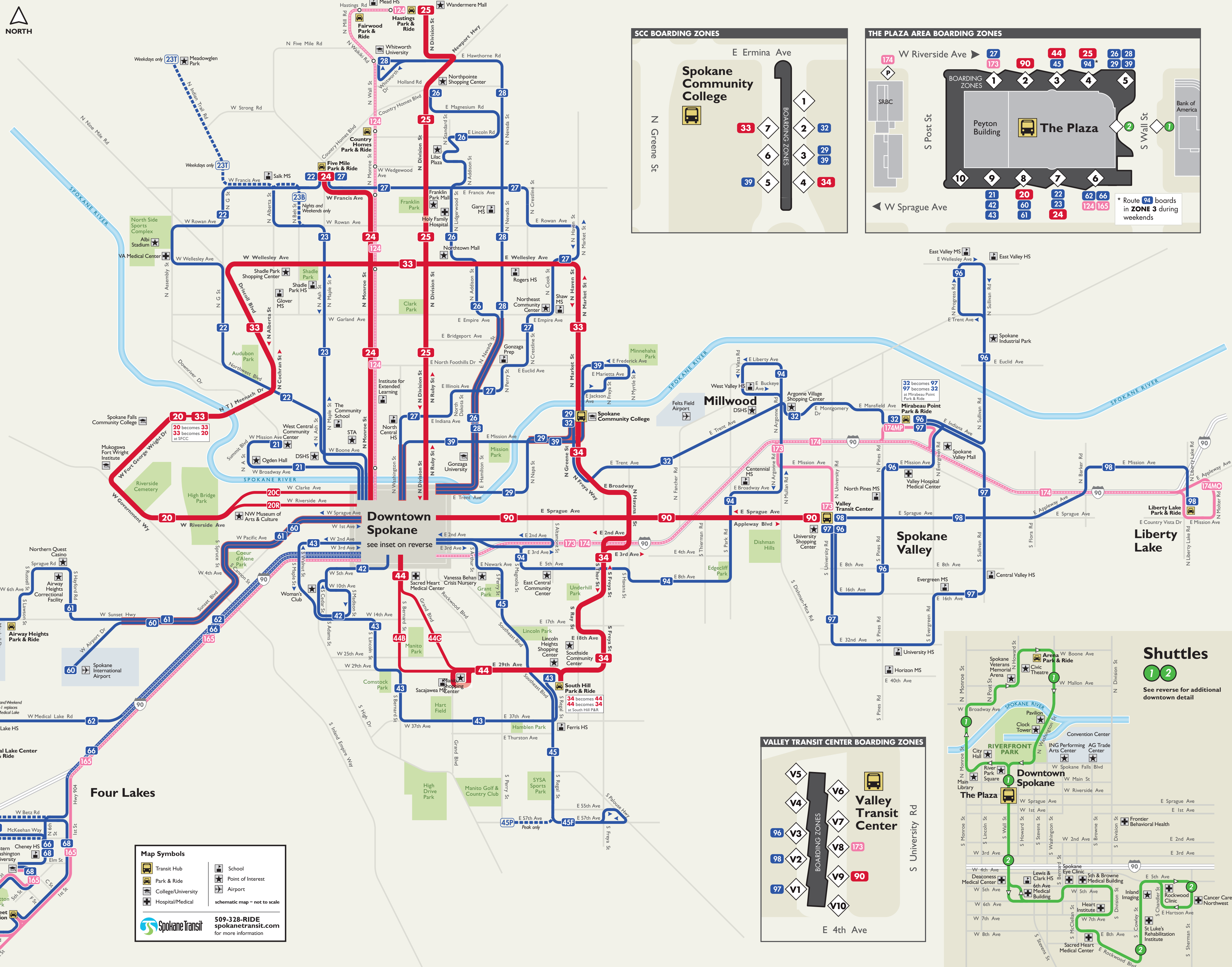
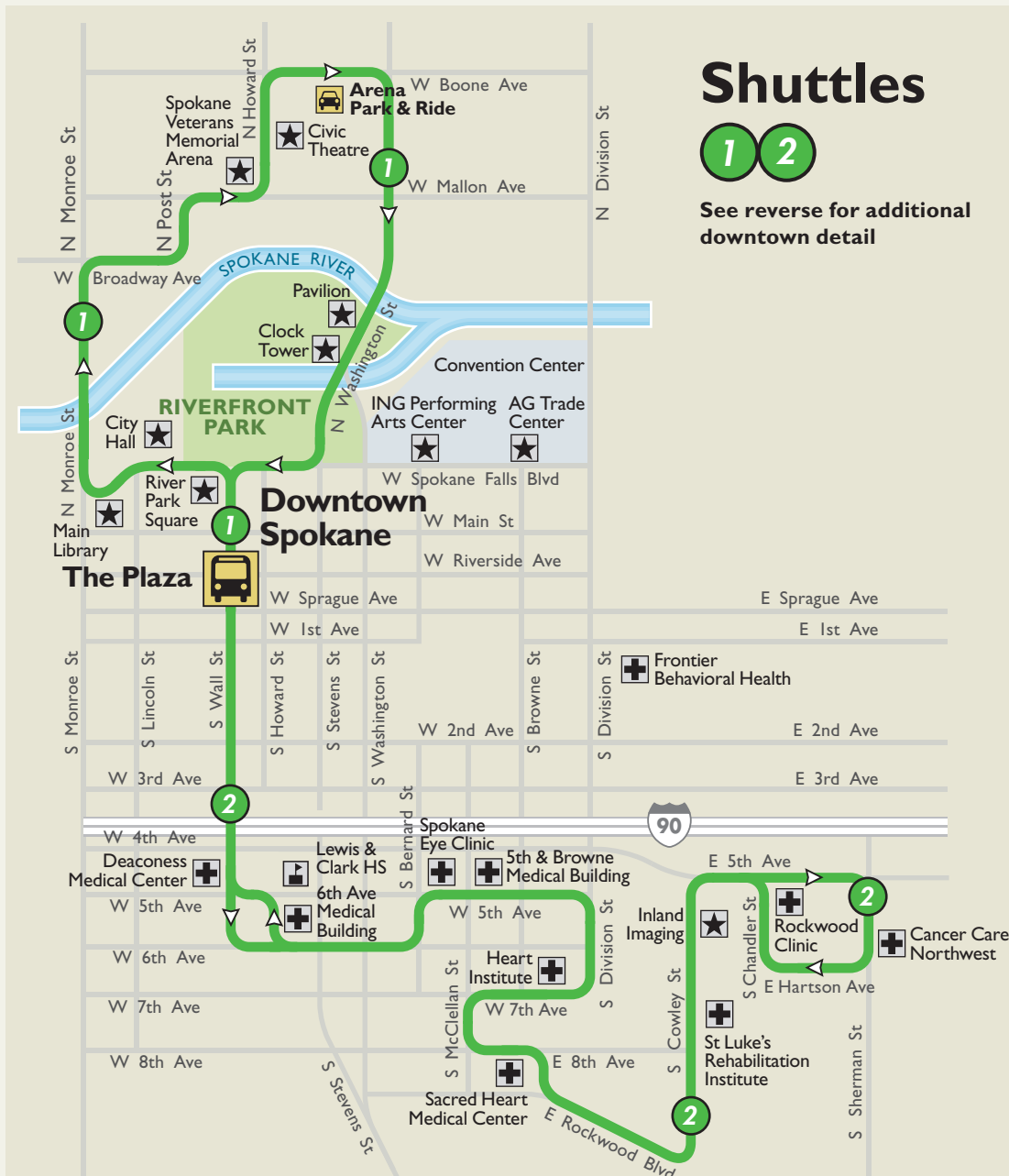
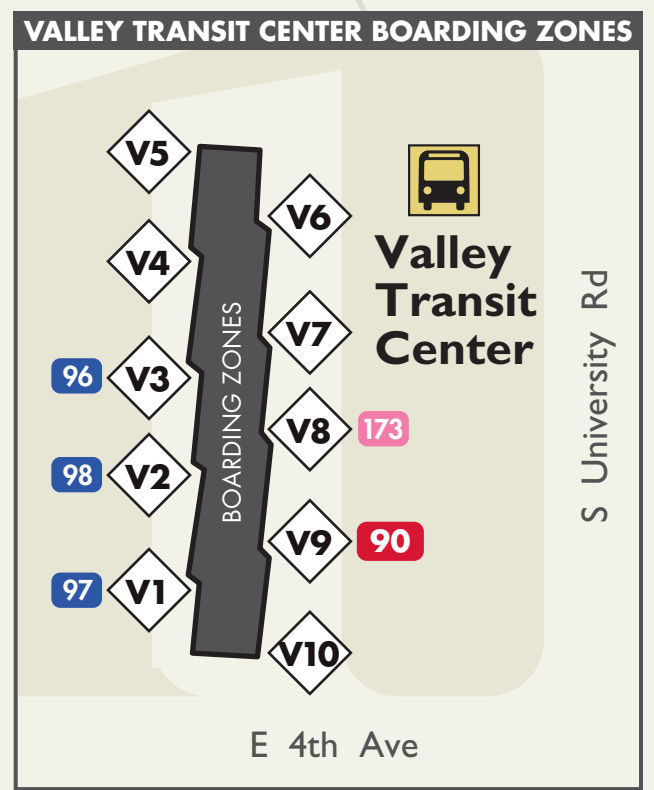


- Shuttles**
- 1 2 see Shuttles inset for details
- Frequent Routes**
- 20 main route
 - 20R branch of route selected trips
- Every 15 minutes during Weekday peak and day times.
Night and Weekend service every 30-60 minutes or better.
- 20 SFCC
 - 24 Monroe
 - 25 Division
 - 33 Wellesley
 - 34 Freya
 - 44 29th Ave
 - 90 Sprague
- Basic Routes**
- 43 main route
 - 62 non-stop service
 - 66 limited service
- basic routes combine for frequent service
Every 30-60 minutes during day times seven days a week
- 21 West Broadway
 - 22 Northwest Blvd
 - 23 Maple/Ash
 - 26 Lidgerwood
 - 27 Hilliard
 - 28 Nevada
 - 29 SCC
 - 32 Trent/Montgomery
 - 39 Mission
 - 42 South Adams
 - 43 Lincoln/37th Ave
 - 45 Regal
 - 60 Airport via Browne's Addition
 - 61 Hwy 2 via Browne's Addition
 - 62 Medical Lake (Limited Service)
 - 66 Cheney/EWU
 - 68 Cheney Local
 - 94 East Central/Millwood
 - 96 Pines/Sullivan
 - 97 South Valley
 - 98 Liberty Lake via Sprague
- Express Routes**
- 165 main route
 - 124 non-stop service
- designated limited stop
Weekday service connecting major destinations via direct, high-speed routing. Peak and some midday service available.
- 124 North Express
 - 165 Cheney Express
 - 173 VTC Express
 - 174 Liberty Lake Express



Downtown Spokane
see inset on reverse



Map Symbols

- Transit Hub
- Park & Ride
- College/University
- Hospital/Medical
- School
- Point of Interest
- Airport

schematic map - not to scale

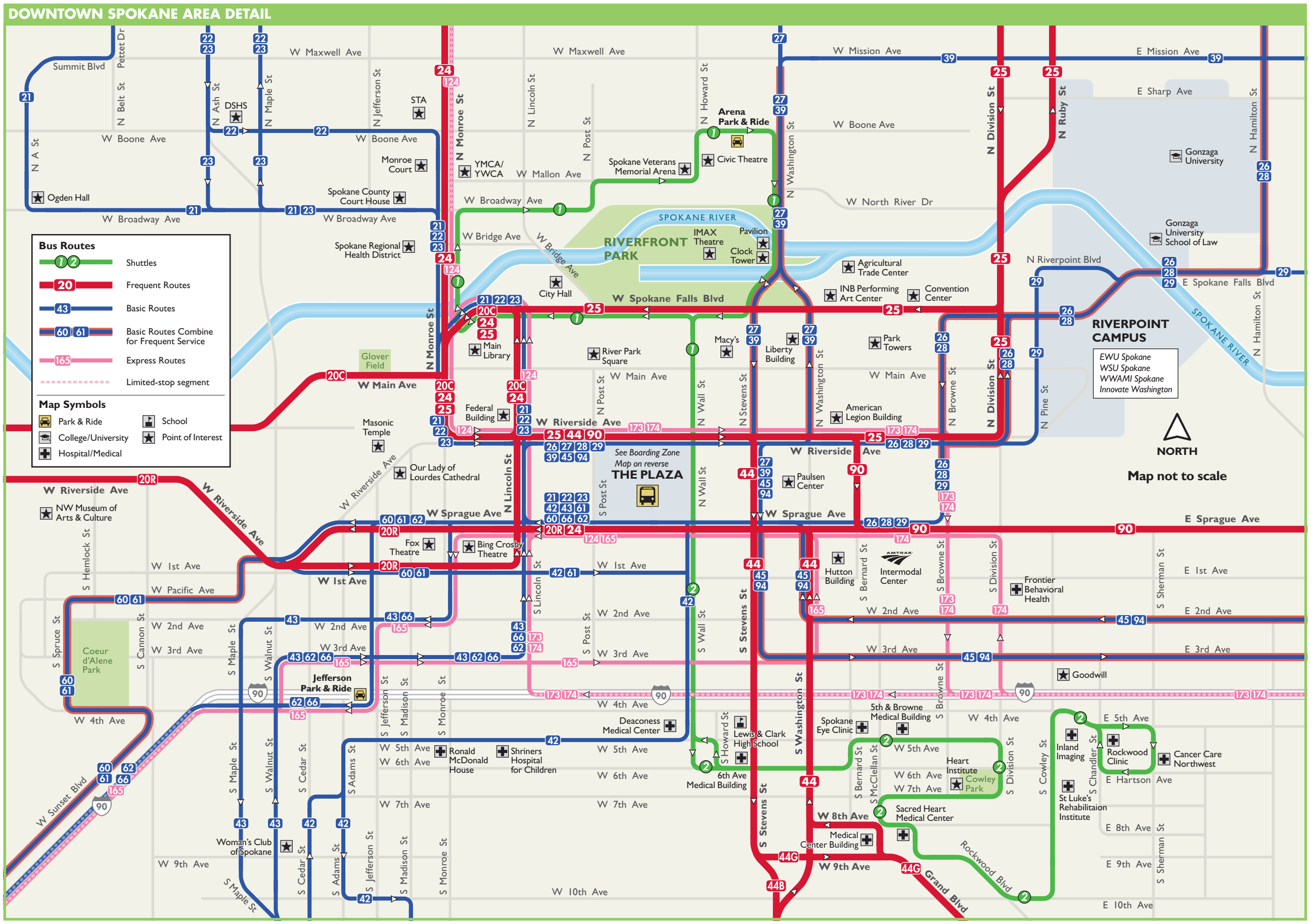
Spokane Transit
509-328-RIDE
spokanetransit.com
for more information

STA System Map

Effective September 2014

Spokane Transit
509-328-RIDE
spokanetransit.com

Spokane Transit
How a great city moves.



GUIDE TO SERVICE FREQUENCY

Approximate Frequency Shown In Minutes

ROUTE	SERVING	WEEKDAYS				SATURDAYS		SUNDAYS/HOLIDAYS		ROUTE
		Peak AM	Mid Day	Peak PM	Evening Night	Day	Evening Night	Day	Evening Night	
1	Plaza/Arena Shuttle	10	20	10	4 trips	--	--	--	--	1
2	Southside Medical Shuttle	20	20	20	60	60	60	60	60	2
20	SFC	15	15	15	30-60	60	60	60	60	20
20C	via Clarke Ave	30	30	30	1 trip	--	--	--	--	20C
20R	via Riverside Ave	30	30	30	60	60	60	60	60	20R
21	West Broadway	30	30	30	60	30	60	60	60	21
22	Northwest Blvd	30	30	30	60	60	60	60	60	22
23	Maple/Ash	30	30	30	60	60	60	60	60	23
23T	via Indian Trail	30	30	30	--	--	--	--	--	23T
23B	via Francis/Belt	--	60	--	60	60	60	60	60	23B
24	Monroe	15	15	15	30-60	30	60	60	60	24
25	Division	15	15	15	30-60	15-30	30	30	30	25
26	Lidgerwood	30	30	30	60	60	60*	60*	60*	26
27	Hillyard	30	30	30	60	30	60	60	60	27
28	Nevada	30	30	30	60	60	60*	60*	60*	28
29	SCC	30	30	30	60	60	60	60	60	29
32	Trent/Montgomery	30	30	30	60	60	60	60	60	32
33	Wellesley	15	15	15	30-60	60	60	60	60	33
34	Freya	15	15	15	30-60	60	60	60	60	34
39	Mission	30	30	30	60	60	60	60	60	39
42	South Adams	30	30	30	60	60	60	60	60	42
43	Lincoln/37th Ave	30	30	30	60	60	60	60	60	43
44	29th Ave	15	15	15	30-60	60	60	60	60	44
44B	via Bernard St	30	30	30	1 trip	--	--	--	--	44B
44G	via Grand Blvd	30	30	30	60	60	60	60	60	44G
45	Regal	15	30	15	60	60	60	60	60	45
45F	to Freya St	30	30	30	60	60	60	60	60	45F
45P	to Perry St	30	--	30	--	--	--	--	--	45P
60	Airport via Browne's Addition	30	30	30	60	60	60	60	60	60
61	Hwy 2 via Browne's Addition	30	30	30	60	60	60	60	60	61
61 BX	via FAFB BX	3 trips	6 trips	2 trips	--	--	--	--	--	61 BX
61 ML	via Medical Lake Center	--	--	--	3 trips	60	60	60	60	61 ML
62	Medical Lake	3 trips	4 trips	2 trips	--	See Route 61 for more service to Medical Lake	--	--	--	62
66	Cheney/EWU	30	30	30	60	60	60	60	60	66
66	when EWU is in session	15	15	15	60	--	--	--	--	66
68	Cheney Local	30	30	30	60	60	60	60	60	68
90	Sprague	15	15	15	30-60	15-30	30	30	30	90
94	East Central/Millwood	30	30	30	60	60	60	60	60	94
96	Pines/Sullivan	30	30	30	60	60	60	60	60	96
97	South Valley	30	30	30	60	60	60	60	60	97
98	Liberty Lake via Sprague	30	30	30	60	60	60	60	60	98
124	North Express	15 IB	--	15 OB/30 IB	1 trip	--	--	--	--	124
165	Cheney Express	30 IB	--	30 OB	--	See Route 66 for more service to Cheney	--	--	--	165
173	VTC Express	30	--	30	1 trip	--	--	--	--	173
174	Liberty Lake Express	15	select trips	15	3 trips	--	--	--	--	174
174MP	via Mirabeau P&R	15 IB/30 OB	select trips	15 OB/30 IB	3 trips	--	--	--	--	174MP
174MO	via Mission/Molter	30 OB	select trips	30 IB	3 trips	--	--	--	--	174MO

AM Peak: Approximately 5:00 am-8:00 am **Mid Day:** Approximately 8:00 am-3:00 pm **PM Peak:** Approximately 3:00 pm-6:00 pm **Night:** Approximately 6:00 pm to midnight (see individual route schedules as time periods and service levels vary by route)

* Nevada-Lidgerwood Loop route (outbound from the Plaza as Route 28, inbound to the Plaza as Route 26)
OB outboard from The Plaza
IB inbound to The Plaza

CUSTOMER SERVICE & INFORMATION

Call Center 509-328-RIDE (7433)

- Bus schedules or trip planning
- Comments, compliments, complaints
- Monday to Friday, 6:00 am – 8:00 pm**
- Saturday, 6:30 am – 8:00 pm**
- Sunday, 8:00 am – 6:00 pm**

The Bus Shop 509-456-7277
701 W Riverside Ave (upper level of the STA Plaza)

- Pass sales
- Lost and found
- Comments, compliments, complaints
- Monday to Friday, 6:00 am – 6:00 pm**
- Saturday, Noon – 5:00 pm**

The Bus Shop, Too 509-325-6000
1229 W Boone Ave

- Pass sales
- Monday to Friday, 8:30 am – 5:00 pm**
- Saturday/Sunday/Holidays, Closed**

TTY WA Relay 711

FARE INFORMATION

STA fares subject to change. Fareboxes accept U.S. coins and dollar bills; 31-Day, Monthly, Two-Hour, Day, Free Ride passes and Smart Cards. No pennies. Neither the coach operator nor the fareboxes can provide change. Please have fare ready prior to boarding.

RIDER	CASH	2-HOUR PASS	DAY PASS	31-DAY PASS
YOUTH (6-18 YRS)	\$1.50	\$1.50	\$3.50	\$30.00
ADULT (19-64 YRS)	\$1.50	\$1.50	\$3.50	\$45.00
REDUCED FARE*	\$0.75	\$0.75	\$3.50	\$22.50
PARATRANSIT	\$1.50	\$1.50	\$45.00	

Children age 5 and under ride free and must be accompanied by a person paying full fare (maximum of 3 children).

OTHER IMPORTANT NUMBERS

All TTY WA Relay 711
Administrative Offices 509-325-6000
Paratransit Services 509-328-1552
Vanpool 509-326-7665
Employment Hotline 509-325-6084

Upon request, alternative formats of STA's information will be produced for people with disabilities. For accommodation, please call 509-325-6094, (TTY) WA Relay 711, or email smillbank@spokanetransit.com

Reduced Fare ID Card Requirements

- Must be 65 years of age or older. Proof of age must be presented, or;
- Qualifying disability – application form to be completed by a health care professional, or;
- A valid Medicare card issued by the Social Security Administration.

* You must have a Reduced Fare Identification Card to pay the reduced fare of \$0.75. This card must be shown with your reduced fare (cash or pass) each time you board the bus. Applications for the Reduced Fare Identification Card are accepted at **The Bus Shop, second floor, The Plaza** or **The Bus Shop, Too** on Boone Ave.

Two-Hour Passes/Day Passes

Ask your driver for a Two-Hour Pass (free with paid fare) or a Day Pass before paying your fare. Passes issued from the farebox are good for multiple rides for the designated time—just swipe it through the magnetic reader on the farebox.

Schedule Information

If you would like help planning your ride or need additional schedule or service information, call 509-328-RIDE (7433) or TTY 509-456-4327. You also can log on to www.spokanetransit.com for information.

Holidays

Sunday routes and schedules are operated on the following holidays:
New Year's Day, Presidents Day, Memorial Day, July 4th, Labor Day, Thanksgiving, Christmas.
Extended service is offered on July 4th.

Lost and Found

Located at **The Bus Shop in The Plaza**.

POINTS OF INTEREST SERVED BY SPOKANE TRANSIT ROUTES

POPULAR ATTRACTIONS

ARC 320 East 2nd	45, 94
Avista Stadium	34, 90
Civic Center	1, 27, 39
Coeur d'Alene Park Brown's Addition	60, 61
Evergreen Club	90
Flour Mill	1
Greater Spokane Incorporated (GSI)	ALL DOWNTOWN ROUTES
INB Performing Arts Center	1, 25, 27, 39
Joe Albi Stadium	22
Manito Park	44
Lutheran Services 201 W Sprague	90
Martin Woldson Theater @ the Fox	20, 43, 60, 61, 62
Mission Park	39
NW Museum of Arts & Culture (MAC)	20R, 60, 61
Northern Quest Casino	61
Riverfront Park	1, 25, 27, 39
Spokane County Fair & Expo Center	34, 90
Spokane Falls Family Clinic 120 W Main	25, 26, 28, 29
Spokane Industrial Park	96
Spokane Valley Chamber of Commerce	90
Spokane Veterans Memorial Arena	1, 27, 39
Spokane Convention Center	1, 25, 27, 39
SUSA Sports Complex	45
Waterfront Park Medical Lake	61ML, 62
Woman's Club of Spokane	42, 43
YMCA/YWCA 930 N Monroe	1, 21, 22, 23, 24, 124
YMCA Spokane Valley Mirabeau	32, 96, 97, 174
YMCA/YWCA North Hawthorne Road	25, 28

PUBLIC/GOVERNMENT FACILITIES

Airway Heights Correctional Center	61
Airway Heights City Hall	61
Cheney City Hall	68, 165
Department of Licensing Spokane Valley	96, 98
Department of Licensing Northside	25, 26, 27
Division of Vocational Rehabilitation	25, 39
DSHS Maple	22, 23
DSHS Trent Plaza	32, 94
Fairchild Air Force Base	61
Liberty Lake City Hall	98, 174
Library Downtown Spokane	20C, 21, 22, 23, 24
Library Airway Heights	61
Library Cheney	68, 165
Library East Central	61
Library Hillyard	27
Library Indian Trail	23T (WEEKDAYS ONLY)
Library Liberty Lake	98, 174
Library Medical Lake	61ML, 62
Library Moran Prairie	45
Library North Spokane Hawthorne Road	25, 28
Library Shadle Park	33
Library South Hill	43, 44
Library Spokane Valley	96, 98
Medical Lake City Hall	61ML, 62
Millwood City Hall	94
PACE 3305 W Fort Wright Dr	20

SCHOOLS, COLLEGES AND UNIVERSITIES

Carrington College	32
Centennial Middle School	94
Central Valley High School	97
Chase Middle School	43, 45
Cheney High School	66, 68
Cheney Middle School	66, 68
East Valley High School	96
East Valley Middle School	96
Eastern Washington University	66, 68
Evergreen Middle School	97
Ferris High School	43, 45
Garry Middle School	28
Glover Middle School	23, 33
Gonzaga Prep	26, 28
Gonzaga University	26, 28, 39
Greenacres Middle School	98
Horizon Middle School	97
Institute for Extended Learning	24
Intercollegiate College of Nursing	26, 28, 29
Lewis & Clark High School	2, 42, 44

PUBLIC/GOVERNMENT FACILITIES (CONT'D)

Social Security Administrative Offices	29
Spokanimal Care 701 N Napa	1, 20C, 21, 22, 23, 24, 25
Spokane City Hall	25
Spokane County Courthouse	1, 21, 22, 23, 24, 124
Spokane County Health District	1, 21, 22, 23, 24, 124
Spokane County Health District East Valley	173
Spokane Valley City Hall Men	98
Union Gospel Mission Men	29
Union Gospel Mission Women	90
Worksource	45, 90, 94
Employment Security Office	45, 90, 94

MEDICAL CENTERS AND HOSPITALS

Cancer Care NW	2
Deaconess Medical Center	2, 42
Denny Murphy Clinic (CHAS)	43, 66, 165
Eastern State Hospital	62
Fifth & Browne Medical Center	2
Group Health Administrative Offices	60, 61
Group Health Riverfront Clinic	27, 39
Holy Family Hospital	25, 26, 27
Inland Imaging 525 S Cowley	2
Lakeland Village	62
Rockwood Clinic 5th & Chandler	2
Sacred Heart Medical Center	2, 44G
Sacred Heart Heart Institute	2
St Luke's Rehabilitation Institute	2
Shriners Hospital for Children	2, 42
Spokane Eye Clinic	2
Spokane Mental Health 107 S Division	45, 90, 94
Spokane Mental Health 12213 E Broadway	96
Valley Hospital and Medical Center	96
Vanessa Behan Crisis Nursery	45
VA Medical Center	22
Westlake Hospital	62

COMMUNITY AND SENIOR CENTERS

Corbin Senior Center	24
East Central Community Center	94
Northeast Community Center	27
Peaceful Valley Community Center	20C
Sinto Senior Center	24
South Hill Senior Center	34
West Central Community Center	21

TRANSPORTATION

Airway Heights Park & Ride	61
Amtrak/Intercity Bus	25, 26, 28, 29, 90
Spokane Intermodal Center	173, 174
Arena City Ticket Parking	1, 27, 39
Country Homes Park & Ride	124
Downtown STA Transit Plaza	ALL ROUTES EXCEPT 32, 33, 34, 68, 96, 97, 98
Fairwood Calvary Chapel Park & Ride	124
Felts Field Municipal Airport	32
Five Mile Park & Ride	22, 24, 27
Hastings Park & Ride	25, 124
Jefferson Park & Ride	43, 62, 66, 165
K Street Station Park & Ride Cheney	66, 68, 165
Liberty Lake Park & Ride	98, 174
Medical Lake Center	61ML, 62
Mirabeau Park & Ride	32, 96, 97, 174
South Hill Park & Ride	43, 44, 45
Spokane International Airport	60
Spokane Transit Authority Administrative Offices	22, 24
Valley Transit Center	90, 96, 97, 98, 173

SCHOOLS, COLLEGES AND UNIVERSITIES (CONT'D)

Mead High School	25, 124
Medical Lake High School	61ML, 62
Medical Lake Middle School	62
Mukogawa Fort Wright Institute	20
North Central High School	27, 39
North Pines Middle School	96
Riverpoint Higher Education Park	25, 26, 28, 29
Rogers High School	28, 33
Sacajawea Middle School	43, 44
Salk Middle School	22, 23
Shadle Park High School	23, 33
Shaw Middle School	27
Spokane College of English Language	ALL ROUTES EXCEPT 32, 33, 34, 68, 96, 97, 98
Spokane Community College	29, 32, 33, 34, 39
Spokane Falls Community College	20, 33
The Community School	22, 23, 24
University High School	97
West Valley High School	94
Whitworth University	28, 124

RESIDENCES (CONT'D)

Colony Court Assisted Living	96
Cooper George	2
Coventry Court Brown's Addition	60, 61
Fairwood Retirement Village	124
Four Lakes	66, 165
Gardens on University	90, 96, 97, 98, 173
Guardian Angel Homes Liberty Lake	174
Harvard Park	44